

George George sr. tape #1 (2018.1.4.03.065)



George George sr. tape #2 (2018.1.4.03.066)




George George sr. tape #3 (2018.1.4.03.067)




George George sr. tape #4 (2018.1.4.03.068)



George George sr. tape #5 (2018.1.4.03.069)




George George sr. tape #6 (2018.1.4.03.070)




Andrew Louie Stellaquo Band (2018.1.4.17.03)




Stellaquo (2018.1.4.23.09)




Stellaquo (2018.1.4.23.10)




Stellaquo (2018.1.4.23.11)




Carrier Sekani Land Use Study SQ (2018.1.5.01.01)



Carrier Sekani Land Use Study SQ, Part 1 (2018.1.5.01.02)



Carrier Sekani Land Use Study SQ, Part 2 (2018.1.5.01.03)



Carrier Sekani Land Use Study (2018.1.5.01.04)



Carrier Sekani Land Use SQ (2018.1.5.01.05)



[Archie Patrick] (2018.2.14.02.036)



Speeches (2018.2.17.153)



Elders (2018.2.17.184)



Elders (2018.2.17.195)



Elders (2018.2.17.32)



Roger Louie and Terry McEvoy (2018.2.17.385)



[Participants at Gathering] (2018.2.20.01.05)



[Stacey Reynolds and James Patrick] (2018.2.20.01.17)



[Dennis Patrick and Emma Baker] (2018.2.20.01.18)



[Brother Roy] (2018.2.20.01.23)



[Carol Stump and Angie Glant] (2018.2.20.01.25)



[Hali Kennedy] (2018.2.20.01.31)



[Children] (2018.2.20.01.34)



[Angela Reynolds] (2018.2.20.01.38)



[Peter Luggi Jr., Dalez Cho (Theresa Luggi Sr.), and Mary Nooski]
(2018.2.20.01.45)



[Emma Baker] (2018.2.20.01.91)



Sharolise Baker (2018.2.20.01.92)



**[Margaret Nooski, Angeline Patrick, Dalez Cho, and Andrew Louie]
(2018.2.20.02.05)**



Fish Trap (2018.2.25.05.04)




Harold Prince and Kenny Luggi (2018.2.33.01.127)




Arthur Sutherland (2018.2.33.01.170)




**Ursula Louie - Terry Lynn Luggi ; Annual Assembly '85 Ursala
(2018.2.33.01.202)**




**Plan of Fraser Lake Indian Reserves, Coast District, British Columbia.
(2018.4.02.017)**




Stellaquo "Louisville" (2018.4.04.001)



Part of Plan C.L.S.R. 66622 (2018.4.04.002)




Part of Plan C.L.S.R. 66622 (2018.4.04.003)




Plan of Survey of Lots 27-1, 27-2, 28-1, 28-2, 34-1, 34-2, 34-6, 34-7, 34-8, 35-1, 35-2, 35-3, 51 to 97, Lane and Roads. Stellaquo Indian Reserve No. 1 British Columbia. (2018.4.04.004)




Stel-la-quo Indian Reserve No. 5 Plan B.C. 100 (Indian Affairs Survey Records) (2018.4.04.005A)




Stel-la-quo Indian Reserve No. 5 Plan B.C. 100 (Indian Affairs Survey Records) (2018.4.04.005A Copy 1)




Stel-la-quo Indian Reserve No. 5 Plan B.C. 100 (Indian Affairs Survey Records) (2018.4.04.005A Copy 2)



Plan and Field Notes of Survey of Highway Through Stel-la-quo Indian Reserve No. 5 Situated in Range 5 Coast District Province of British Columbia (2018.4.04.005B)



Plan and Field Notes of Survey of Highway Through Stel-la-quo Indian Reserve No. 5 Situated in Range 5 Coast District Province of British Columbia (2018.4.04.005B Copy 1)



Plan and Field Notes of Survey of Highway Through Stel-la-quo Indian Reserve No. 5 Situated in Range 5 Coast District Province of British Columbia (2018.4.04.005B Copy 2)




Stel-la-quo Indian Reserve No. 5 Plan B.C. 100 (I.A.S.R.) (2018.4.04.005C)



Stel-la-quo Indian Reserve No. 5 Plan B.C. 100 (I.A.S.R.) (2018.4.04.005C Copy 1)




Stel-la-quo Indian Reserve No. 5 Plan B.C. 100 (I.A.S.R.) (2018.4.04.005C Copy 2)



British Columbia Hydro and Power Authority Williston - Glenannan Transmission Line. Plan and Field Notes of Right-of-Way Through Stellaquo Indian Reserve Number 5, in Range 5, Coast District, British Columbia (2018.4.04.006)



Plan and Field Notes of Survey of Lot 46, Stellaquo Indian Reserve No. 1. British Columbia, Regional District of Bulkley - Nechako (2018.4.04.007)



Survey Overlay Stellaquo I.R. No. 1. Range 5, Coast District, British Columbia. (2018.4.04.008)



Reference Plan of Stellaquo Indian Reserve No. 1 Coast District British Columbia (2018.4.04.009)



Reference Plan of Stellaquo Indian Reserve No. 1 Coast District British Columbia (2018.4.04.009 Copy 1)




Reference Plan of Stellaquo Indian Reserve No. 1 Coast District British Columbia (2018.4.04.009 Copy 2)



Plan and Field Notes of Resurvey of Rectilinear Boundaries of Stellaquo I.R. No. 5, B.C. Range 5, Coast District, British Columbia. Stuart Lake Indian Agency (2018.4.04.010)




9-3-1 Plan 237 RSBC (2018.4.04.011)




Field Notes of Survey of Lots 27-1, 28-1, 34-1, 34-2, 34-6, 34-37, 34-38, 35-1, 35-2, 35-3, 51 to 97, Lanes and Roads. Stellaquo Indian Reserve No. 1 Range 5, Coast District (2018.4.04.012)



Northern Trans-Provincial Highway Plan and Field Notes of Right-of-Way Through Foreshore and Bed of Stellako River 8 Stellaquo Indian Reserve No. 5 Range 5 - Coast District - British Columbia (2018.4.04.013)




Northern Trans-Provincial Highway Plan and Field Notes of Right-of-Way Through Foreshore and Bed of Stellako River 8 Stellaquo Indian Reserve No. 5 Range 5 - Coast District - British Columbia (2018.4.04.013 Copy)




Pacific Northern Gas Limited Plan and Field Notes of Right-of-Way Through Stellaquo Indian Reserve No. 5 Range 5 Coast District, British Columbia (2018.4.04.014)



Grand Trunk Pacific Railway Co. Plan of Right of Way through Stel-La-Quo Indian Reserve No. 5. Coast District - British Columbia (2018.4.04.015)



Plan and Field Notes of Resurvey of Lots 19 to 37 incl. and Lots 40 to 45 and Roads. Stellaquo I.R. No. 5, Range 5, Coast District, British Columbia. (2018.4.04.016)




Plan and Field Notes of Survey of Lots 86-1 and 88-1 and Road. Stellaquo Indian Reserve No. 1, British Columbia, Regional District of Bulkley - Nechako. (2018.4.04.017)




Stellaquo Benchmarks (2018.4.04.018)




Stellaquo I.R. #1 Watermain Looping (2018.4.04.019A)




N/A (2018.4.04.020)




N/A (2018.4.04.021A)




N/A (2018.4.04.021B)




N/A (2018.4.04.022)




N/A (2018.4.04.023)




N/A (2018.4.04.024A)




N/A (2018.4.04.024B)




N/A (2018.4.04.024C)




N/A (2018.4.04.024D)




N/A (2018.4.04.024E)



N/A (2018.4.04.025)




Stellaquo I.R. #1 Watermain Looping (2018.4.04.026)




Road Elevations (2018.4.04.027A)




Road Elevations (2018.4.04.027B)




Road Elevations (2018.4.04.027C)




Road Elevations (2018.4.04.027D)




Stellaquo I.R. #1 Road #5 Rebuild (2018.4.04.028)




N/A (2018.4.04.029)




N/A (2018.4.04.030)




Stellaquo I.R. #1 (2018.4.04.031A)




N/A (2018.4.04.031C)




N/A (2018.4.04.031C Copy)




N/A (2018.4.04.031D)




Stellaquo I.R. No. 1 6 Lot Subdivision (2018.4.04.032)



Site Survey of Road No. 2 at Stellaquo Indian Reserve Number 1, R.5, Coast District (2018.4.04.033)



North Stellako Sewer Servicing Plan & Profile Road No. 5 (2018.4.04.034)



North Stellako Sewer Servicing Plan & Profile Road No. 5 "As Built" (2018.4.04.035A)




**North Stellako Sewer Servicing Plan & Profile Yellowhead Hwy "As Built"
(2018.4.04.035B)**



**North Stellako Sewer Servicing Plan & Profile Yellowhead Hwy
(2018.4.04.036)**




**Topographic and Planimetric Site Survey at Stellaquo Indian Reserve No. 1,
R. 5, Coast District (2018.4.04.037)**



**Topographic and Planimetric Site Survey at Stellaquo Indian Reserve No. 1,
R. 5, Coast District (2018.4.04.037 Copy)**



**Topographic and Planimetric Site Survey at Stellaquo Indian Reserve No. 1,
R. 5, Coast District (2018.4.04.038)**




N/A (2018.4.04.039)



Stellat'en First Nation Watermain Extension (2018.4.04.040)



Sample Water Distribution Network (2018.4.04.041A)



Sample Water Distribution Network (2018.4.04.041B)




Sample Water Distribution Network (2018.4.04.041C)




Stellat'en First Nation Sample Water Distribution Network (2018.4.04.042C)




Stellat'en First Nation Sample Water Distribution Network (2018.4.04.042G)




Typical Crossings Water and Sewerline (2018.4.04.043H)




**Proposed Water Main and Natural Gas Main Undercrossing of the C.N.R.
Track at Mile 2.19 Terrace West (2018.4.04.043N)**



N/A (2018.4.04.044B)



N/A (2018.4.04.045B)



N/A (2018.4.04.046B)
