



Susan Prince - Stoney, Lorraine McIsaac, Sue Trimble (2018.1.11.01.11)



Leadership seminar (2018.1.11.03.01)



Leadership seminar (2018.1.11.03.02)



Leadership seminar (2018.1.11.03.03)




Leadership seminar (2018.1.11.03.04)




Leadership seminar (2018.1.11.03.05)




Leadership seminar (2018.1.11.03.06)




Leadership seminar (2018.1.11.03.07)




Leadership seminar (2018.1.11.03.08)




Leadership seminar (2018.1.11.03.09)




Leadership seminar (2018.1.11.03.10)



Leadership seminar (2018.1.11.03.11)



Leadership seminar (2018.1.11.03.12)



Leadership seminar (2018.1.11.03.13)



Leadership seminar (2018.1.11.03.14)



Planning session, Stoney Creek (2018.1.11.07.01)



Planning session, Stoney Creek (2018.1.11.07.02)



Planning session, Stoney Creek (2018.1.11.07.03)



Planning session, Stoney Creek (2018.1.11.07.04)



Planning session (resource meeting), Stoney Creek (2018.1.11.07.05)



Planning session, Stoney Creek (2018.1.11.07.06)



Planning session, Stoney Creek (2018.1.11.07.07)



Planning session, Stoney Creek (2018.1.11.07.08)



YDLI Stoney Creek Elders meeting (2018.1.16.12.01)



YDLI Stoney Creek Elders meeting (2018.1.16.12.02)




YDLI Stoney Creek Elders meeting (2018.1.16.12.03)




YDLI Stoney Creek Elders meeting (2018.1.16.12.04)




YDLI Stoney Creek Elders meeting (2018.1.16.12.05)




YDLI Stoney Creek Elders meeting (2018.1.16.12.06)




YDLI Stoney Creek Elders meeting (2018.1.16.12.07)




YDLI Stoney Creek Elders meeting (2018.1.16.12.08)



YDLI Stoney Creek Elders meeting (2018.1.16.12.09)



YDLI Stoney Creek Elders meeting (2018.1.16.12.10)



Celena John and Ruth Tibbetts ; Celena John (2018.1.5.02.01)



[Stoney Creek dancers] (2018.2.11.03.06)



[Crombie Visit] (2018.2.11.03.07)



[Crombie Visit] (2018.2.11.03.09)



[Stoney Creek dancers] (2018.2.11.03.12)



[Crombie Visit] (2018.2.11.03.13)



[Crombie Visit] (2018.2.11.03.15)



[Crombie Visit] (2018.2.11.03.16)



[Crombie Visit] (2018.2.11.03.17)



[Crombie Visit] (2018.2.11.03.19)



Lazare John (2018.2.17.10)



Speeches (2018.2.17.153)



Celena John (2018.2.17.16)



Gifting (2018.2.17.161)



Elder making a speech (2018.2.17.168)



Elder (2018.2.17.176)



Sophie Thomas (2018.2.17.178)



Elders (2018.2.17.186)



Celina John (2018.2.17.188)



Elders (2018.2.17.19)



Veronica George (2018.2.17.199)



Workshop (2018.2.17.265)



Elders (2018.2.17.28)



Elders (2018.2.17.29)



Women (2018.2.17.403)



Elders (2018.2.17.41)



Workshop (2018.2.17.421)



Geraldine Thomas (2018.2.17.423)



Elders (2018.2.17.433)



Elders (2018.2.17.44)



Elders (2018.2.17.47)



Alec Brown (Burns Lake), Gary John (Stoney Creek) (2018.2.17.52)



Sophie Thomas (2018.2.17.70)



Chief (2018.2.17.74)



Elders (2018.2.17.77)



Elders (2018.2.17.80)



Potlatch house (2018.2.24.01.11)



Potlatch house (2018.2.24.01.12)



Potlatch house (2018.2.24.01.14)



[Community] (2018.2.27.03.01)



[Building] (2018.2.27.03.02)



[Potlatch House] (2018.2.27.03.07)



[Band Office] (2018.2.27.03.08)



Stoney Creek (2018.2.29.08)




Stoney Creek (2018.2.29.09)




[Mary John] (2018.2.31.320)




Lazare John (2018.2.31.333)




Plan of Lot 5 Noonla Indian Reserve No. 6, Range 5 Coast District, Province of British Columbia (2018.4.03.001)




Area #1 (2018.4.03.002)




Plan and Field Notes of Survey of Lot 4 Noonla Indian Reserve No. 6, Range 5, Coast District, British Columbia (2018.4.03.003)




Plan and Field Notes of Resurvey of Rectilinear Boundaries of Noonla Indian Reserve No. 6 Section 12, Township 12, Range 5, Coast District, British Columbia (2018.4.03.004)




Plan of Survey of Lots 81 to 112 and Road, Stoney Creek Indian Reserve Number 1, British Columbia (2018.4.03.005)




Field Notes of Survey of Lots 3 to 63 Inclusive, Roads, Park and Walkways, Stoney Creek Reserve No. 1, Range 5, Coast District, British Columbia (2018.4.03.006)




Registration Plan of Lots 81 to 112 and Road, Stoney Creek Indian Reserve Number 1, British Columbia (2018.4.03.007)




Registration Plan of Lots 64 to 80 and Road, Stoney Creek Indian Reserve Number 1, British Columbia (2018.4.03.008)




Field Notes of Survey of Lots 81 to 112 and Road, Stoney Creek Reserve No. 1, Range 5, Coast District, British Columbia (2018.4.03.009)



Field Notes of Survey of Lots 81 to 112 and Road, Stoney Creek Reserve No. 1, Range 5, Coast District, British Columbia (2018.4.03.009 Copy)




Field Notes of Survey of Lots 64 to 80 and Road, Stoney Creek Indian Reserve Number 1, British Columbia (2018.4.03.010)




Field Notes of Survey of Lots 64 to 80 and Road, Stoney Creek Indian Reserve Number 1, British Columbia (2018.4.03.010 Copy)



Plan of Survey of Lots 3 to 63 Inclusive Roads, Parks, and Walkways, Stony Creek Indian Reserve No. 1, Range 5, Coast District, British Columbia (2018.4.03.011)



Plan of Survey of Lots 64 to 80 and Road, Stoney Creek Indian Reserve Number 1, British Columbia (2018.4.03.012)




Plan and Field Notes of [Survey of] Lot 2, Stoney Creek I.R. No. 1, British Columbia, Range 4 Coast District (2018.4.03.013)



Province of British Columbia Department of Highways: Plan of Proposed Right of Way Through Stoney Creek Indian Reserve No. 1 (2018.4.03.014)




Plan of Proposed Subdivision of Part of Stoney Creek Indian Reserve No. 1, C.L.S.R. Plan B.C. 20, Range 4, Coast District (2018.4.03.015)




Posting Plan of Parts of Sections 4, 5, 6, 23, and 24 in Township 3 and Parts of Sections 6, 7, 18, and 19 in Township 2, All Are in Range 4 Coast District (2018.4.03.016)




Plan of Resurvey of Part of Exterior Boundaries of Stony Creek Indian Reserve No. 1 Range 4, Coast District, British Columbia, Stuart Lake Indian Agency (2018.4.03.017)




Plan of Resurvey of Part of Exterior Boundaries of Stony Creek Indian Reserve No. 1 Range 4, Coast District, British Columbia, Stuart Lake Indian Agency (2018.4.03.017 Copy)




Plan of Resurvey of Part of Exterior Boundaries of Stony Creek Indian Reserve No. 1 Range 4, Coast District, British Columbia, Stuart Lake Indian Agency (2018.4.03.018)



Plan of Resurvey of Part of Exterior Boundaries of Stony Creek Indian Reserve No. 1 Range 4, Coast District, British Columbia, Stuart Lake Indian Agency (2018.4.03.018 Copy)




Plan and Field Notes of Survey of Lot 2, Stony Creek I.R. No. 1, Range 4, Coast District, British Columbia (2018.4.03.019)




B.C. Ministry of Transportation and Highways Plan of Statutory Right-Of-Way for Highway Through Parts of Sections 6, 7, 18, and 19, Township 2, and Stony Creek Indian Reserve Number 1, All in Range 4, Coast District (2018.4.03.020)




Plan and Field Notes of Survey of Rights-of-Way Over Parts of Stony Creek Indian Reserve No. 1, Range 4, Coast District, British Columbia (2018.4.03.021)




B.C. Ministry of Transportation and Highways Plan of Statutory Right-of-Way for Road Through Part of Stony Creek Indian Reserve Number 1, Range 4, Coast District. C.L.S.R. Plan B.C. 20 (2018.4.03.022)




B.C. Ministry of Transportation and Highways Plan of Statutory Right-of-Way for Road Through Parts of Sections 6, 7, 18, and 19, Township 2, and Stony Creek Indian Reserve Number 1, All in Range 4, Coast District (2018.4.03.023)




Stoney Creek IR 1 (2018.4.03.024)



Stoney Creek IR 1 Detail A (2018.4.03.025)



Stoney Creek I.R.1 (2018.4.03.026)



B.C. Ministry of Transportation and Highways Plan of Statutory Right-Of-Way for Highway Through Parts of Sections 4 and 23, Township 3, and Stony Creek Indian Reserve Number 1, All in Range 4 Coast District. C.L.S.R. Plan B.C. 20 (2018.4.03.027)



Mary John Sr. (2019.1.8.1.005)



Celena John (2019.1.8.1.006)



Fransica Antoine (2019.1.8.1.015)



Mary John Sr. (2019.1.8.1.016)



Alex Johnny (2019.1.8.1.017)



Albert Casimer (2019.1.8.1.018)



Paul Antoine (2019.1.8.1.019)



Amelia Alexis (2019.1.8.1.020)



Lazarre John (2019.1.8.1.023)



Amos Antoine (2019.1.8.1.024)



Morris Thomas (2019.1.8.1.025)



Mary Thomas (2019.1.8.1.027)



Jimmy Quaw (2019.1.8.1.028)



Sophie Thomas (2019.1.8.1.029)



Celena John (2019.1.8.1.031)



Peter Thomas Sr. (2019.1.8.1.032)



Amelia John (2019.1.8.1.043)



Francis Thomas (2019.1.8.1.082)



Jimmy (James) Antoine (2019.1.8.1.089)



Jimmy (James) Antoine (2019.1.8.1.090)



Madeline Johnny (2019.1.8.1.091)



Amelia David (2019.1.8.1.092)
