




Reference Plan for Highway over Part of District Lot 558, Except Plans 1158, 1533, 3927, 4262, 4936, 4946, and 6564, Range 5, Coast District. Pursuant to Section 3 of the Expropriation Act, for Deposit under Section 107 of the Land Title Act (2018.4.01.001)



Reference Plan for Highway over Part of District Lot 558, Except Plans 1158, 1533, 3927, 4262, 4936, 4946, and 6564, Range 5, Coast District. Pursuant to Section 3 of the Expropriation Act, for Deposit under Section 107 of the Land Title Act (2018.4.01.001 Copy)



Plan 4946 - Plan of Subdivision of Part of D.L. 558, Range 5, Coast District (2018.4.01.002)




Plan 7294 - Subdivision Plan of Part of S.W. 1/4 D.L. 559, Range 5, Coast District (2018.4.01.003)




Plan of Proposed Subdivision Layout in Decker Lake I.R. No. 10A, being Block A of Lot 558, Range 5, Coast District (2018.4.01.004)




Decker Lake Coast Land District Range 5, British Columbia (2018.4.01.005)



Plan and Field Notes of Resurvey of the Exterior Rectilinear Boundaries of Decker Lake Indian Reserve No. 10 being Block A of Lot 558, Range 5, Coast District, Province of British Columbia, L.R.O. Plan 1553 (2018.4.01.006)



Plan and Field Notes of Resurvey of the Exterior Rectilinear Boundaries of Decker Lake Indian Reserve No. 10 being Block A of Lot 558, Range 5, Coast District, Province of British Columbia, L.R.O. Plan 1553 (2018.4.01.006 Copy)




Palling I.R. 1 [Was Decker Lake 10 & 10A] Coast District Range 5 British Columbia (2018.4.07.001)




Plan of Resurvey of Exterior Boundaries of Felix George Indian Reserve No. 3 Lot 3417 Range 5, Coast District British Columbia Burns Lake Indian Agency (2018.4.07.002)



Plan Showing Certain Elevations Along Proposed Roads of Broman Lake Band Community Relocation in District Lot 558, Range 5, Coast District (2018.4.07.003)




Plan and Field Notes of Survey of Lots 1 to 41 and Roads in Palling I.R. No. 1 being District Lot 558, Range 5, Coast District except Plans 1158, 1533, 3927, 4262, 4936, 4946, 6564, and PRP 13402 Province of British Columbia (2018.4.07.004)




Plan and Field Notes of Survey of Lots 1 to 41 and Roads in Palling I.R. No. 1 being District Lot 558, Range 5, Coast District except Plans 1158, 1533, 3927, 4262, 4936, 4946, 6564, and PRP 13402 Province of British Columbia (2018.4.07.004 Copy)




Broman Lake Band (2018.4.07.005)




**Duncan Lake I.R. No. 2 Plan B.C. 378 C.L.S.R. District Lot 3506
(2018.4.07.006)**




Broman Lake Level Survey of Manhole and Control Points (2018.4.07.007A)




Broman Lake Level Survey of Manhole and Control Points (2018.4.07.007B)




Broman Lake Level Survey of Manhole and Control Points (2018.4.07.007C)




Broman Lake Level Survey of Manhole and Control Points (2018.4.07.007D)




N/A (2018.4.07.008)




Broman Lake (2018.4.07.009B)




Broman Lake (2018.4.07.009I)




Broman Lake (2018.4.07.009J)




Plan Showing Certain Elevations Along Proposed Roads of Broman Lake Band Community Relocation in District Lot 558, Range 5, Coast District (2018.4.07.010)




Plan Showing Certain Elevations Along Proposed Roads of Broman Lake Band Community Relocation in District Lot 558, Range 5, Coast District (2018.4.07.010 Copy)




N/A (2018.4.07.011)




N/A (2018.4.07.011 Copy)




Broman (2018.4.07.012)




Broman New Legal (2018.4.07.013)




N/A (2018.4.07.014)




Broman Lake Indian Band - Broman Lake Community Relocation Lot Geometrics (2018.4.07.015)




Sketch Plan Showing Location of Buildings on D.L. 558, Range 5, Coast District (2018.4.07.016)




Sketch Plan Showing Location of Buildings on D.L. 558, Range 5, Coast District (2018.4.07.016 Copy)




Broman Lake Band - Stakeout For Road "B" (2018.4.07.017B)




N/A (2018.4.07.018)




N/A (2018.4.07.019)




N/A (2018.4.07.020)




N/A (2018.4.07.020 Copy)




N/A (2018.4.07.021)




N/A (2018.4.07.022)




N/A (2018.4.07.023)




N/A (2018.4.07.024)




N/A (2018.4.07.025A)



N/A (2018.4.07.025B)



N/A (2018.4.07.025B Copy)



N/A (2018.4.07.025B Copy 2)



Mark Michel (2019.1.8.1.008)



Sophie Ogen (2019.1.8.1.009)



Alphonsine William (2019.1.8.1.026)



Mary Lolly (2019.1.8.1.034)



Mary C. Williams (2019.1.8.1.042)



Mathew Michell (2019.1.8.1.044)



Leno Michell (2019.1.8.1.045)



Dennis Alec (2019.1.8.1.050)



Antoine Tom (2019.1.8.1.051)



Audrey Tom (2019.1.8.1.052)



Veronica Dennis? (2019.1.8.1.055)



Louise Alec (2019.1.8.1.058)



Rose Tom (2019.1.8.1.059)



Elizabeth Tom (2019.1.8.1.060)



Agnes Michell (2019.1.8.1.062)



Willie West (2019.1.8.1.064)



Frank Alec (2019.1.8.1.065)



Mathias Lolly (2019.1.8.1.066)



Vincent Morris (2019.1.8.1.071)



Bernadette John (2019.1.8.1.072)



Jackie Tom (2019.1.8.1.077)



Joseph Tom (2019.1.8.1.078)
