



**Reference Plan for Highway over Part of District Lot 558, Except Plans 1158, 1533, 3927, 4262, 4936, 4946, and 6564, Range 5, Coast District. Pursuant to Section 3 of the Expropriation Act, for Deposit under Section 107 of the Land Title Act (2018.4.01.001)**

---




**Reference Plan for Highway over Part of District Lot 558, Except Plans 1158, 1533, 3927, 4262, 4936, 4946, and 6564, Range 5, Coast District. Pursuant to Section 3 of the Expropriation Act, for Deposit under Section 107 of the Land Title Act (2018.4.01.001 Copy)**

---



**Plan 4946 - Plan of Subdivision of Part of D.L. 558, Range 5, Coast District (2018.4.01.002)**

---




**Plan 7294 - Subdivision Plan of Part of S.W. 1/4 D.L. 559, Range 5, Coast District (2018.4.01.003)**

---




**Plan of Proposed Subdivision Layout in Decker Lake I.R. No. 10A, being Block A of Lot 558, Range 5, Coast District (2018.4.01.004)**

---




**Decker Lake Coast Land District Range 5, British Columbia (2018.4.01.005)**

---



**Plan and Field Notes of Resurvey of the Exterior Rectilinear Boundaries of Decker Lake Indian Reserve No. 10 being Block A of Lot 558, Range 5, Coast District, Province of British Columbia, L.R.O. Plan 1553 (2018.4.01.006)**

---



**Plan and Field Notes of Resurvey of the Exterior Rectilinear Boundaries of  
Decker Lake Indian Reserve No. 10 being Block A of Lot 558, Range 5, Coast  
District, Province of British Columbia, L.R.O. Plan 1553 (2018.4.01.006 Copy)**

---