




Reference Plan for Highway over Part of District Lot 558, Except Plans 1158, 1533, 3927, 4262, 4936, 4946, and 6564, Range 5, Coast District. Pursuant to Section 3 of the Expropriation Act, for Deposit under Section 107 of the Land Title Act (2018.4.01.001)



Reference Plan for Highway over Part of District Lot 558, Except Plans 1158, 1533, 3927, 4262, 4936, 4946, and 6564, Range 5, Coast District. Pursuant to Section 3 of the Expropriation Act, for Deposit under Section 107 of the Land Title Act (2018.4.01.001 Copy)



Plan 4946 - Plan of Subdivision of Part of D.L. 558, Range 5, Coast District (2018.4.01.002)




Plan 7294 - Subdivision Plan of Part of S.W. 1/4 D.L. 559, Range 5, Coast District (2018.4.01.003)




Plan of Proposed Subdivision Layout in Decker Lake I.R. No. 10A, being Block A of Lot 558, Range 5, Coast District (2018.4.01.004)



Decker Lake Coast Land District Range 5, British Columbia (2018.4.01.005)



Plan and Field Notes of Resurvey of the Exterior Rectilinear Boundaries of Decker Lake Indian Reserve No. 10 being Block A of Lot 558, Range 5, Coast District, Province of British Columbia, L.R.O. Plan 1553 (2018.4.01.006)



**Plan and Field Notes of Resurvey of the Exterior Rectilinear Boundaries of
Decker Lake Indian Reserve No. 10 being Block A of Lot 558, Range 5, Coast
District, Province of British Columbia, L.R.O. Plan 1553 (2018.4.01.006 Copy)**
