

N/A (2018.4.13.037)



Elders (2018.2.17.394)



Elders (2018.2.17.406)



Workshop (2018.2.17.421)



Nick Prince (2018.2.21.01.29)




[Salmon Enhancement Building] (2018.2.27.03.22)




[Machinery] (2018.2.27.03.23)



[Community] (2018.2.27.03.24)



**Site Plan of Proposed Water and Sewer Extension Vicinity Lots 29 and 24
C.L.S.R. 68593, Range 5, Coast District, B.C. Williams Prairie Meadow
Indian Reserve No. 1-A (2018.4.13.001)**



**Site Plan of Proposed Water and Sewer Extension Vicinity Lots 29 and 24
C.L.S.R. 68593, Range 5, Coast District, B.C. Williams Prairie Meadow
Indian Reserve No. 1-A (2018.4.13.001 Copy)**




**Plan and Field Notes of Survey of Lots 221 to 263, Roads and Walkways on
Necoslie Indian Reserve No. 1, Range 5 Coast District. British Columbia
(2018.4.13.002)**



**Plan and Field Notes of Survey of Lots 221 to 263, Roads and Walkways on
Necoslie Indian Reserve No. 1, Range 5 Coast District. British Columbia
(2018.4.13.002 Copy)**



**Plan and Field Notes of Survey of Lots 221 to 263, Roads and Walkways on
Necoslie Indian Reserve No. 1, Range 5 Coast District. British Columbia
(2018.4.13.002 Copy 2)**



**Plan and Field Notes of Survey of Lots 1 to 41 , Roads, Greenbelts and Lanes
Williams Prairie Meadow Indian Reserve No. 1-A, Range 5 - Coast District,
British Columbia (2018.4.13.003)**




**Plan of Resurvey of Part of Exterior Boundaries of Necoslie Indian Reserve
No. 1 Range 5, Coast District British Columbia Stuart Lake Indian Agency
(2018.4.13.004)**



B.C. Hydro and Power Authority Fort St. James - Pinchi Lake Transmission Line. Plan and Field Notes of Survey of Right-of-Way in Necoslie Indian Reserve No. 1 Range 5, Coast District, British Columbia (2018.4.13.005)



Plan of Survey of Lots 147 to 164 and Lots 205 to 213, Lanes and Roads. Necoslie Indian Reserve No. 1 British Columbia (2018.4.13.006)




Registration Plan and Field Notes of Lots 286 to 325, 326 to 328 (Roads), 329 to 332 (Lanes) and 333 and 334 (Greenspace) Necoslie Indian Reserve Number 1, British Columbia (2018.4.13.007)



Plan and Field Notes of Subdivision of Part of Necoslie Indian Reserve No. 1 Comprising Lots 1 to 219 and Roads Range 5, Coast District British Columbia (2018.4.13.008)




Plan and Field Notes of Subdivision of Part of Necoslie Indian Reserve No. 1 Comprising Lots 1 to 219 and Roads Range 5, Coast District British Columbia (2018.4.13.008 Copy)




Nakazdli Band - Necoslie I.R. No. 1 (South Side) (2018.4.13.009A)




No Title [Nakazdli Band - Necoslie I.R. No 1 (South Side)] (2018.4.13.009B)




Necoslie I.R. 1 Coast District Range 5 British Columbia (2018.4.13.010)



Plan and Field Notes of Survey of Lots 269 to 280 & Road Necoslie Indian Reserve No. 1 Range 5, Coast District. British Columbia (2018.4.13.011)




Sketch Showing Point Locations and Numbers for Topographic Pick-Up Through Lots 1-18, 27-40, and 73-76, All From Plan 52908 in Necoslie I.R. No. 1 (2018.4.13.012)



Survey Plan and Field Notes of Lots 269 to 280 & Road Necoslie Indian Reserve No. 1 British Columbia (2018.4.13.013)




Plan and Field Notes of Survey of Lots 264 to 267 and Road, Necoslie Indian Reserve No. 1 Range 5, Coast District British Columbia (2018.4.13.014)




Reference Plan of Necoslie Indian Reserve No. 1 Range 5, Coast District British Columbia (2018.4.13.015)




Plan and Field Notes of Survey of Highway Right-of-Way Through Necoslie Indian Reserve No. 1 Range 5, Coast District Province of British Columbia (2018.4.13.016)




Explanatory Plan of Sewer Pipeline Right-of-Way Through Necoslie Indian Reserve No. 1 Range 5, Coast District, British Columbia Stuart Lake Indian Agency (2018.4.13.017)




N/A (2018.4.13.018)




N/A (2018.4.13.019)




N/A (2018.4.13.020A)




N/A (2018.4.13.020B)




N/A (2018.4.13.020C)



N/A (2018.4.13.021)




N/A (2018.4.13.022)




N/A (2018.4.13.022 Copy)




Nakazdli (2018.4.13.023)




N/A (2018.4.13.024)




N/A (2018.4.13.025)




N/A (2018.4.13.026)




N/A (2018.4.13.027)




N/A (2018.4.13.028)



N/A (2018.4.13.029)




N/A (2018.4.13.030)




N/A (2018.4.13.031)




Plan and Field Notes of Survey of Lots 221 to 263, Roads and Walkways on Necoslie Indian Reserve No. 1, Range 5 Coast District. British Columbia (2018.4.13.032)



Plan and Field Notes of Survey of Lot 283 Necoslie Indian Reserve No. 1 Range 5 Coast District, British Columbia (2018.4.13.033)




Plan and Field Notes of Survey of Lots 281 and 282 Necoslie Indian Reserve No. 1 British Columbia (2018.4.13.034)




N/A (2018.4.13.035)




**Nak'azdli Band - 27 Lot Subdivision Sanitary/Water - General Layout
(2018.4.13.036)**




Necoslie I.R. No. 1 (2018.4.13.038)




Necoslie I.R. No. 1 (2018.4.13.039)




Fort St. James (2018.4.13.040)



N/A (2018.4.13.041)




N/A (2018.4.13.042)




N/A (2018.4.13.043)




N/A (2018.4.13.044)



N/A (2018.4.13.045)



**Nak'azdli Band Necoslie I.R. No. 1 Road & Storm Drainage Design
(2018.4.13.046)**



Nak'azdli Band Necoslie I.R. No. 1 (2018.4.13.047)
